

Investor Presentation

Exploring Projects in Nevada's Established Mining Districts

November 2026

CSE:MAV | FWB:VR61 | OTC:VRCFF

Disclaimer and Forward-looking Statement

•**Legal Disclaimer:** This presentation has been prepared by Maverick Gold & Silver Corp. ("Maverick" or the "Company") for informational purposes only. It does not constitute an offer to sell or a solicitation of an offer to buy securities in any jurisdiction. The information contained herein is subject to change without notice and has been obtained from sources believed to be reliable; however, no representation or warranty, express or implied, is made as to its accuracy or completeness. Investing in the securities of Maverick involves significant risks. Prospective investors should conduct their own independent investigation and consult their own legal, financial, tax, and other professional advisors before making an investment decision.

•**Forward-Looking Statements:** This presentation contains certain forward-looking statements and forward-looking information within the meaning of applicable securities laws. Forward-looking statements include, but are not limited to, statements regarding exploration activities, drilling programs, development plans, financing activities, permitting, future expenditures, mineralization potential, and the Company's business objectives. Forward-looking statements are based on management's current expectations and assumptions and are subject to known and unknown risks, uncertainties, and other factors that may cause actual results to differ materially from those expressed or implied. These risks include, without limitation, commodity price fluctuations, exploration and development risks, financing risks, permitting and regulatory risks, environmental risks, market conditions, and other risks disclosed in the Company's public filings available on SEDAR+. Readers are cautioned not to place undue reliance on forward-looking statements. Maverick undertakes no obligation to update or revise forward-looking statements except as required by applicable law.

•**Technical Information:** Scientific and technical information contained in this presentation has been reviewed and approved by qualified persons as defined under National Instrument 43-101 – Standards of Disclosure for Mineral Projects ("NI 43-101"). Historical exploration results, estimates, and technical information referenced herein may have been prepared by previous operators and have not necessarily been independently verified by the Company. A Qualified Person has not done sufficient work to classify any historical estimates as current mineral resources or mineral reserves. Such information should not be relied upon. Mineralization, resources, or discoveries on adjacent or nearby properties are not necessarily indicative of mineralization on Maverick's properties.

•**Confidentiality:** This presentation is confidential and is provided solely for the recipient's use in evaluating Maverick Gold & Silver Corp. It may not be reproduced, distributed, or disclosed, in whole or in part, without the prior written consent of the Company.

•**Qualified Persons**

•Jeremy Hanson, B.Sc., P.Geo., an independent contractor to the company and a “Qualified Person” as defined under National Instrument 43-101, has reviewed and approved the scientific and technical information in this presentation for the Silver Vista property.

•Kenneth Tullar C.P.Geo, an independent contractor to the company and a “Qualified Person” as defined under National Instrument 43-101, has reviewed and approved the scientific and technical information in this presentation for the Gator and Jericho properties.

Three properties – Three shots at discovery

Maverick Gold and Silver is:

- Focused on rapidly advancing gold, silver, and copper projects in B.C. and Nevada.
- Highly experienced in-house technical team

Exposure to Three High-Potential Projects with THREE drill programs planned in the next 12 months

GATOR

Nevada · Battle Mountain

DISTAL DISSEMINATED Au - Ag

- 7 km fault corridor with coincident MT and magnetic anomalies.
- Two untested targets proximal to a 35 Moz gold district.
- 1,200 m by 700 m alteration with anomalous geochemistry

PERMITTED

JERICHO

Nevada · Lincoln County

LOW- SULPHIDATION EPITHERMAL Ag - Au

- Two parallel vein trends traced over 6 km.
- Surface sampling up to 644 g/t Ag and 7.21 g/t Au.
- Depth entirely untested.
- Blue Sky exploration targets identified

PERMITTING PLANNED FOR Q4/26

SILVER VISTA

British Columbia · Omineca

SEDIMENT- HOSTED Cu - Ag

- Stacked Cu-Ag horizons.
- Drill hole 21-07 = 46 m @ 48 g/t Ag & 0.62% Cu
- Road access
- 5 holes completed for 1,300m

DRILLING COMPLETED

Nevada – A Premier Mining Jurisdiction

Pro-Mining Regulations

Clear, stable framework for permitting

Favorable Taxes

No state income tax; competitive royalties

Strong Infrastructure

Year-round road access, reliable power, and skilled mining workforce

Proven Geology

World-class gold & silver districts

Top-Ranked Globally #1

Fraser Institute Annual Survey of Mining Companies 2025 (released in 2026).

Deep mining culture

100+ operating mines producing 20+ minerals; the largest share of global exploration capital of any jurisdiction.

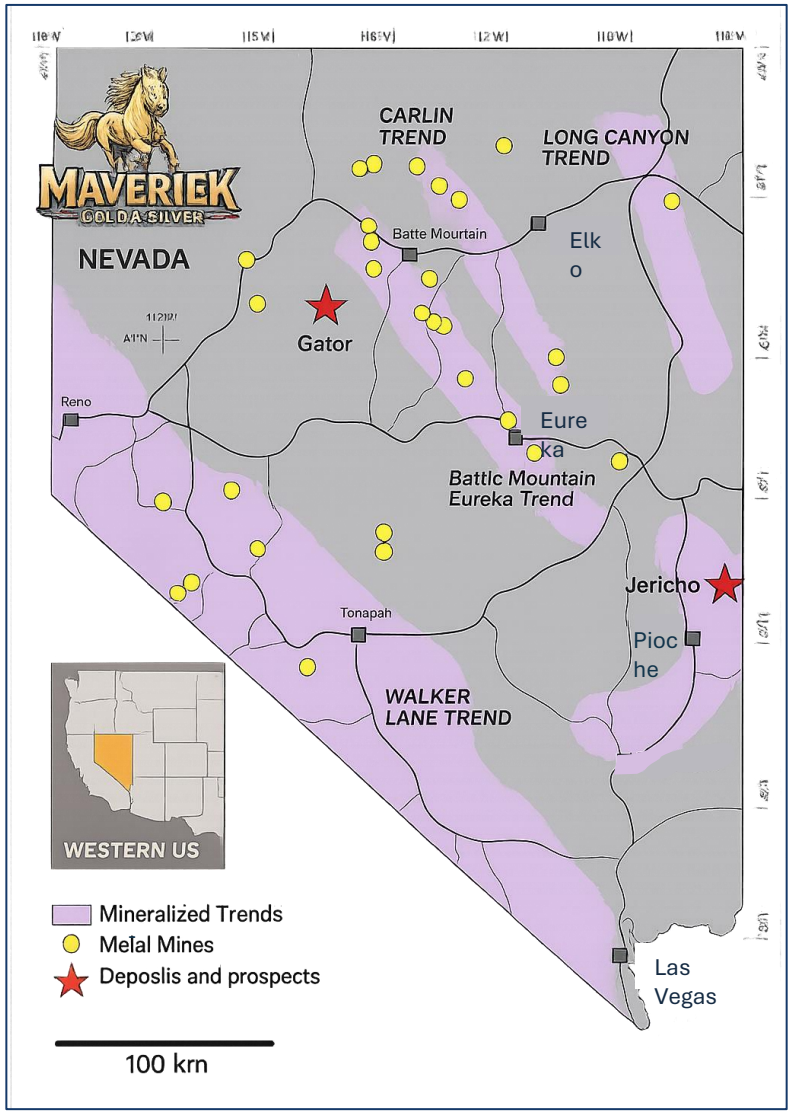

3,479,748 oz of gold produced in Nevada in 2024 — 68% of all U.S. gold production.

** Source: Jowitt, S.M., Micander, R., Lindsey, C., Fisher, T., Reynolds, D., and Lu, C., 2025, The Nevada mineral industry 2024: Nevada Bureau of Mines and Geology Special Publication MI-2024, 105p

Gator Property – Introduction

- Located 55 km SSW of Battle Mountain, Nevada, within 60 km radius of 35 Moz of Au historic production and resources.
- The property is made up of 160 mining claims that cover 3,306 acres (or 13.4 square kilometres) and is located on U.S. federal land administered by the Bureau of Land Management (BLM).
- Potential for bulk-tonnage precious metals mineralization with geological characteristics comparable to the Lone Tree Mine and Cove-McCoy District.
- Gator is approximately 55 kilometres from the Converse Deposit, owned by Roxmore Resources, which was recently purchased by SSR Mining for $712-million. The Converse deposit is hosted in the same favourably altered rock formation that outcrops at Gator
- A majority of northern Nevada precious metal districts and deposits are related to deep crustal structures and boundaries
- Gator lies along the NNW striking West Central Boundary, a noted crustal boundary

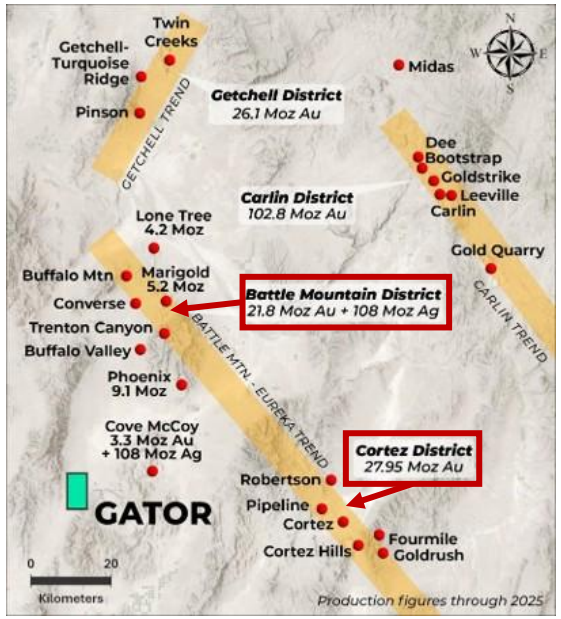

Gator Property – Geology and Exploration Targets

Project De-Risked Through Three Years of Persistent Exploration

Favourable structural features:

- 7 km long NS fault corridor – long life feature providing primary control to mineralizing system.
- Cross-cutting NW and NE structures – critical secondary controls.
- Upthrown horst block exposes favorable calcareous sandstones comparable to regional ore deposits at Lone Tree and Converse.
- Within South Gator graben, NS and NW structural intersection with coincident intrusives, magnetic anomaly, and MT anomaly beneath volcanic lithocap – likely center and heat engine for hydrothermal system.

The GSX Target:

- High level epithermal altered Havallah Formation sediments with anomalous Au, Hg and As cover an area measuring 1,200 m by 700 m.

Two Compelling Exploration Targets :

- Persistent alteration, structural preparation, and anomalous Au-Ag-Zn-As-Sb-Hg throughout the 7 km long NS fault corridor is an ideal location for a distal disseminated Au-Ag system
- At Gator South, coincident NE structure, hypabyssal intrusives, alteration, and low resistivity MT anomaly lie above a mag-interpreted intrusive center within a volcanic-capped graben
- At GSX, high level silicification and anomalous Au, Hg, and Sb within calcareous sandstones are related to a long-lived graben fault system

The Gator South Target:

- A graben that crosscuts a 7+ km-long structural trend.

Gator Property – Schematic Interpretation

The Gator Property has two compelling exploration targets

Gator North Zone:
Historic drilling confirmed anomalous mineralization, but deeper target remains untested.

Gator South Zone:
A graben that coincides with magnetic anomaly. Target is a distal-disseminated epithermal deposit located under cover.

GSX Zone:
Anomalous Au, Hg and As over a 1,200 m by 700 m area. Exploration target interpreted to be at depth.

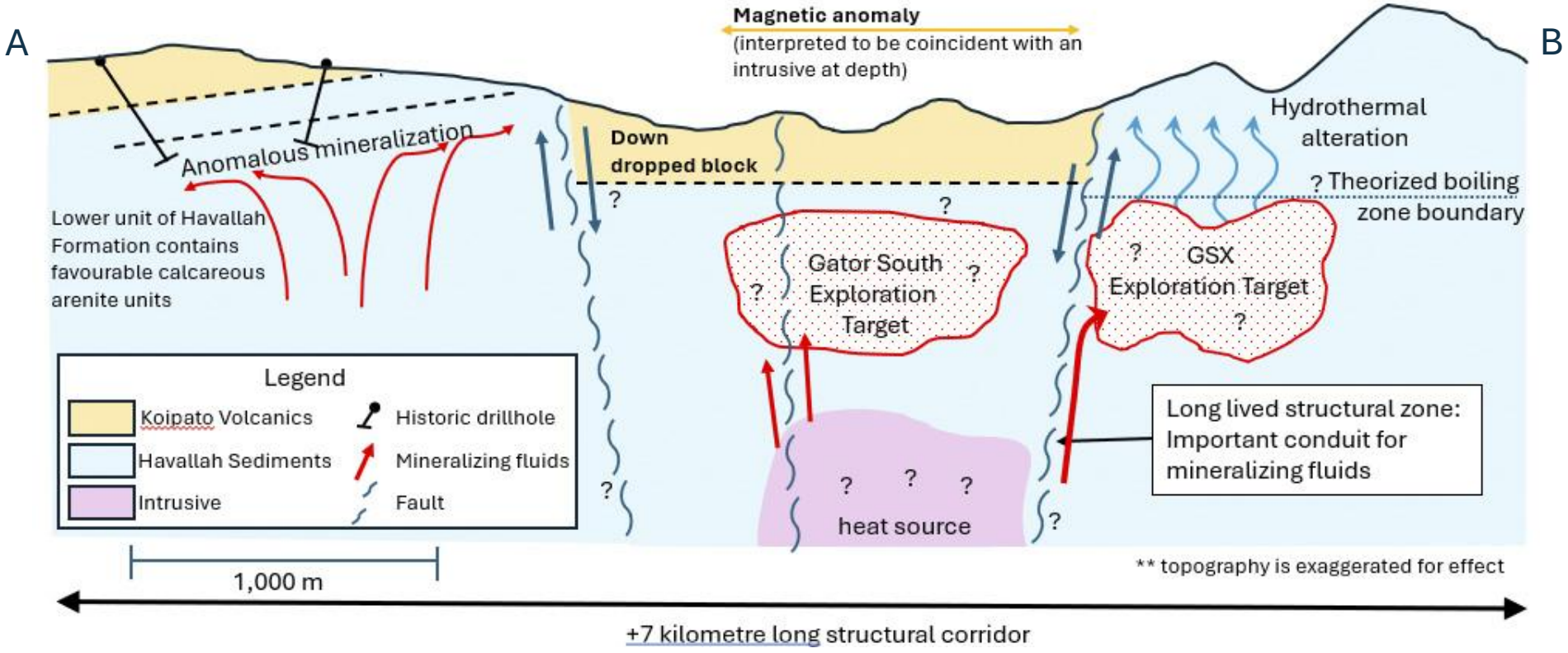

Gator Property – Summary of the GSX target

There are four important geological characteristics evident within the GSX Target

Geologic description

- Recent mapping defines three mappable sub-units of the Havallah formation, including a calcareous sandstone unit.
- The deep-seated Northeast Structure has been mapped for over 1,000 metres.
- Moderate to very strong silicification and argillization occurs within Havallah sandstone over an area measuring 700 by 1,200 metres.
- Surface rock chip sampling shows values as high as 0.128 g/t Au, 601 ppm As, 371 ppm Sb, and 58 ppm Hg; the average Ag: Au ratio (including historic sampling) is 118.5

Why is this important?

- These rock types are very reactive and are recognized as being excellent hosts for distal disseminated deposits
- Deep structures provide excellent 'conduits' for mineralizing fluids
- This type of alteration over a large area indicates that there was a considerable amount of fluid flowing through the rocks
- This shows that the fluids that that reached this higher level in the system carried gold and other elements that are commonly associated with these types of deposit.

With these important geological characteristics recognized at GSX, what is the next step?

Answer: Drilling !

Jericho Property - Introduction

Property Overview

- The Jericho Property is in Lincoln County, approximately 40 km northeast of Pioche, Nevada.
- The property has excellent access.
- Option agreement to acquire a 100% interest.

Exploration Rationale

- Early-stage entry into a proven mining district.
- Limited historic exploration and none during the past 13 years.

Geological Context

- The district hosts multiple known gold-silver systems associated with epithermal and intrusive-related environments.
- Caldera setting with intermediate to silicic volcanic suite.
- Surface geology and structure suggest potential for both bulk tonnage and vein-style silver-gold mineralization.

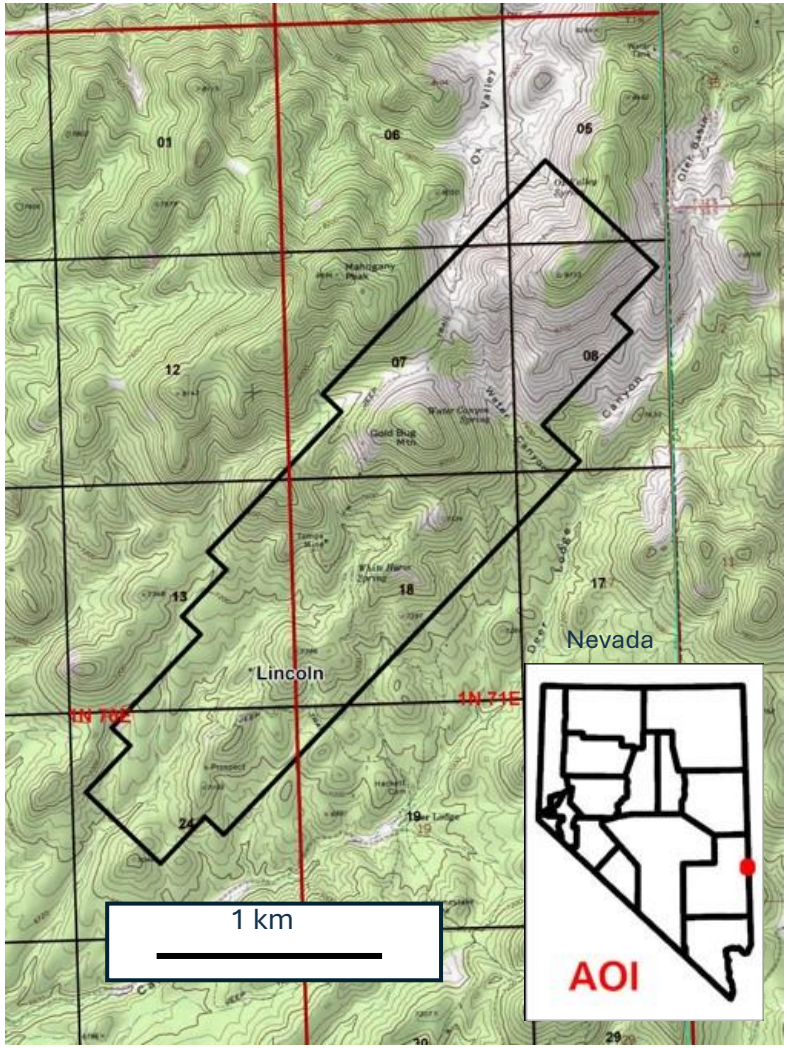

Jericho Property – Mineralizing System

The Jericho property hosts two sub-parallel, northeast-striking mineralized trends:

West Trend

- Traced for more than four kilometres:
- Helen Zone, Tempa Zone, Fluorite Flat Zone, Upper Flats Zone and NE Extension Zone

East Trend

- Traced for two kilometres:
- President's Zone, Miramonte Zone and Northeast Zone



Thirteen (13) historic workings have been identified within the property. These workings include shafts, adits and excavations.

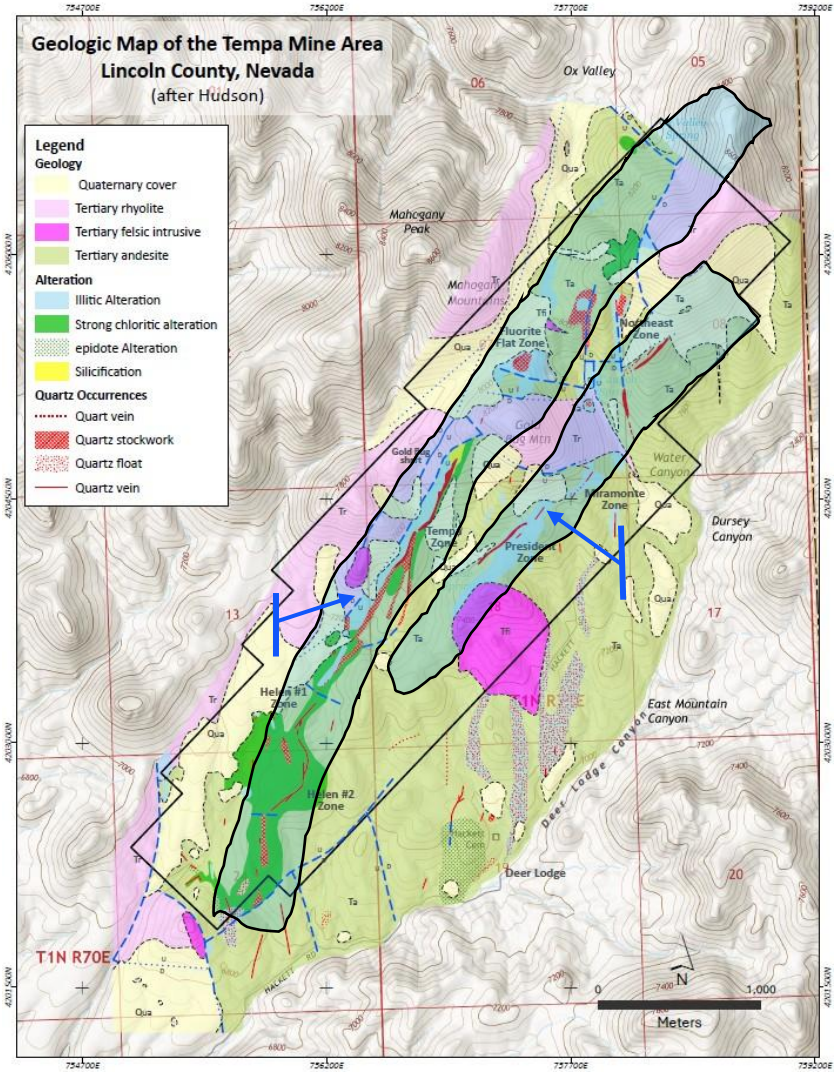

Jericho Property – Results

Sampling confirmed that high grade silver occurs in multiple zones.

Zone	Sample Type	width (m)	Au (g/t)	Ag (g/t)
Tempa	Chip Channel	4.50	1.37	323.33
Tempa	Chip Channel	2.90	0.50	266.83
Tempa	Chip Channel	3.10	0.96	207.58
Tempa	Chip Channel	3.00	0.35	137.29
Tempa	Chip Channel	2.00	0.13	149.52
Tempa	Chip Channel	2.20	0.56	143.94
Tempa	Grab from dump		1.51	583.00
Tempa	Grab from dump		0.89	308.00
Tempa	Grab from dump		1.47	262.00
Tempa	Grab from dump		0.88	263.00
Tempa	Grab from dump		0.73	211.00
Helen	Chip Channel	2.80	0.48	79.46
Helen	Chip Channel	1.80	0.13	255.00
Helen	Grab from dump		0.94	325.00
Helen	Grab from dump		0.33	129.00
President's	Chip Channel	5.25	3.16	54.00
President's	Chip Channel	1.20	2.41	29.50

*widths reported are sample widths as the true widths are unknown at this time

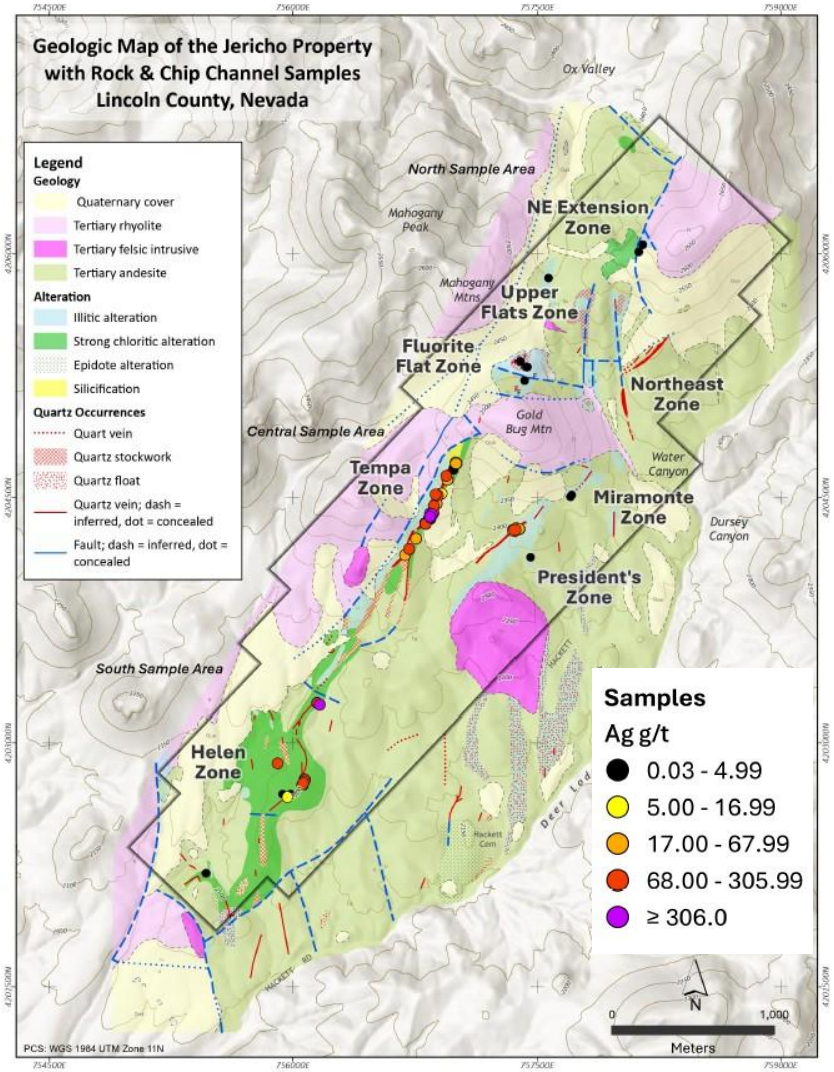

Jericho Property – The Tempa Zone

Traced on surface for 900 metres.

- A 3- to 6-metre-wide quartz vein can be traced along surface for more than 800 metres.
- The footwall comprises a 5- to 12-metre-wide zone of stockwork.
- Mineralization shows multiple phases of deposition and brecciation, indicating a long-lived system.



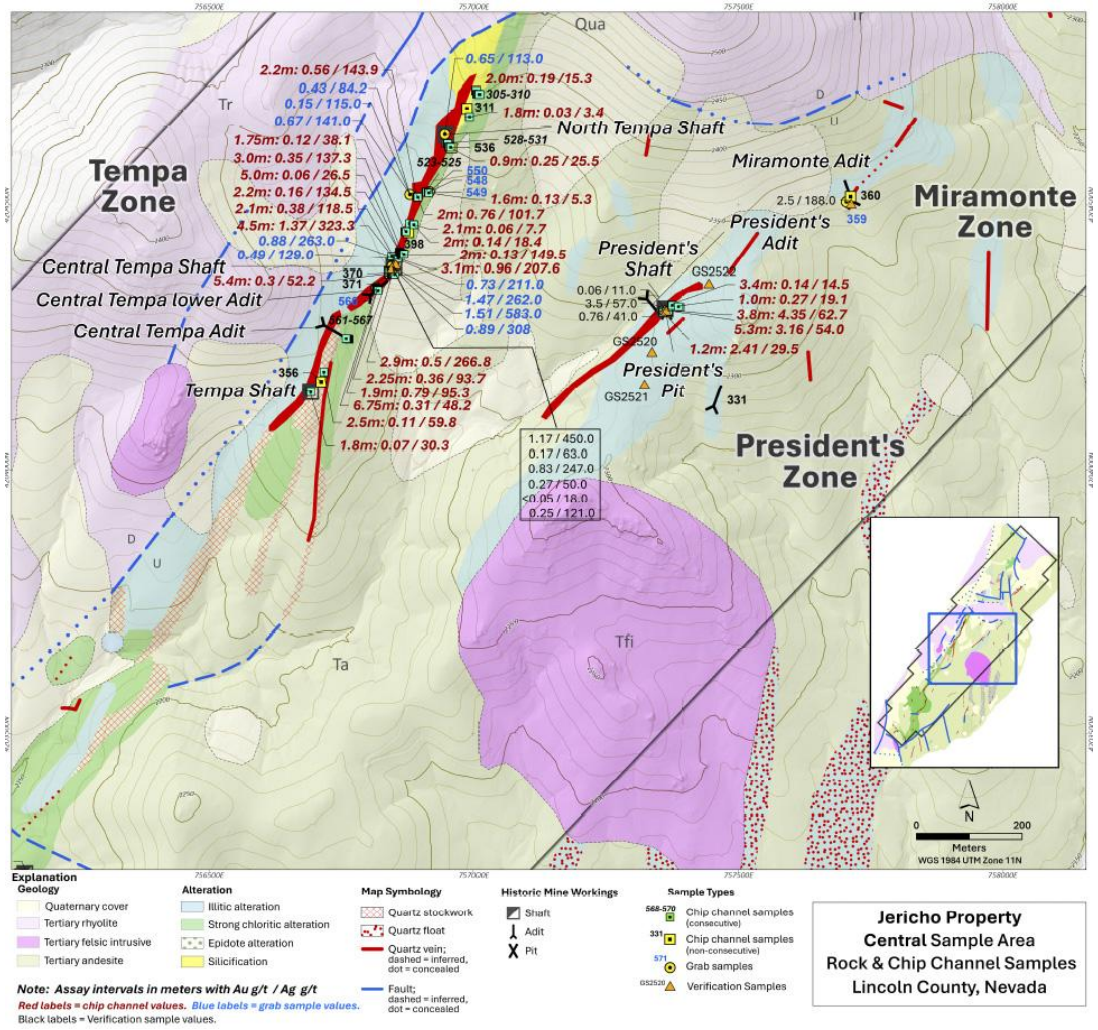

Jericho Property – Central Tempa Zone



The central portion of the Tempa Zone - results from Maverick's sampling program

*widths reported are sample widths as the true widths are unknown at this time

Jericho Property – Helen and President's Zones

The Helen Zone:

- The Helen Zone hosts northeast-striking quartz/calcite veins and stockworks up to **20 m wide**, traced for more than **900 m** at surface.
- It was reportedly the property's **largest source of historic production**, with two shafts and one adit, although production records are unavailable.
- Sampling confirmed silver-rich mineralization, including, **0.13 g/t gold and 255 g/t silver over 1.8 m**, and a dump sample grading **0.94 g/t gold and 325 g/t silver**.

Zone	Sample No.	Sample Type	width (m)	Average Au (g/t)	Average Ag (g/t)
Helen	312-314	Chip Channel	2.80	0.48	79.46
Helen	317-318	Chip Channel	1.80	0.13	255.00
Helen	324-325	Chip Channel	1.25	0.22	93.87
Helen	315	Grab from dump		0.02	117.00
Helen	330	Grab from dump		0.94	325.00
Helen	342	Grab from dump		0.33	129.00
Helen	343	Grab from dump		0.27	87.29

*widths reported are sample widths as the true widths are unknown at this time

The President's Zone:

- The President's Zone extends for approximately **200 metres** and consists of a **1.5–2 metre-wide quartz/calcite vein** with an associated footwall stockwork, hosted in altered andesite.
- It is the southernmost zone on the East Trend and has consistently returned the property's **highest gold values** in both recent and historic sampling.

Zone	Sample No.	Sample Type	width (m)	Average Au (g/t)	Average Ag (g/t)
President's	332-335	Chip Channel	5.25	3.16	54.00
President's	344	Chip Channel	1.20	2.41	29.50

*widths reported are sample widths as the true widths are unknown at this time



Mineralization within the President's Zone contains a higher gold content on average than the mineralization within the West Trend.

Jericho Property – New Exploration Targets

The north of the property has now been upgraded to priority exploration:

- Sampling confirms high-priority exploration potential in the northern Jericho Property in Nevada.
- Of 18 samples across three zones, two targets 500 metres apart returned more than 1 g/t gold.
- Key results include 2.56 g/t gold over 1.5 metres at Upper Flats and up to 2.16 g/t gold at Fluorite Flat.
- The targets align with the Helen and Tempa zones, where previous sampling returned up to 7.21 g/t gold and 644 g/t silver.

Gold-rich mineralization sampled at Fluorite Flat and Upper Flats is interpreted to reflect fluid pathways. This suggests the upper part of the mineralizing system is preserved at depth, and these surface zones may sit above more significant mineralization.

Follow-up mapping and sampling is planned for Q4/26

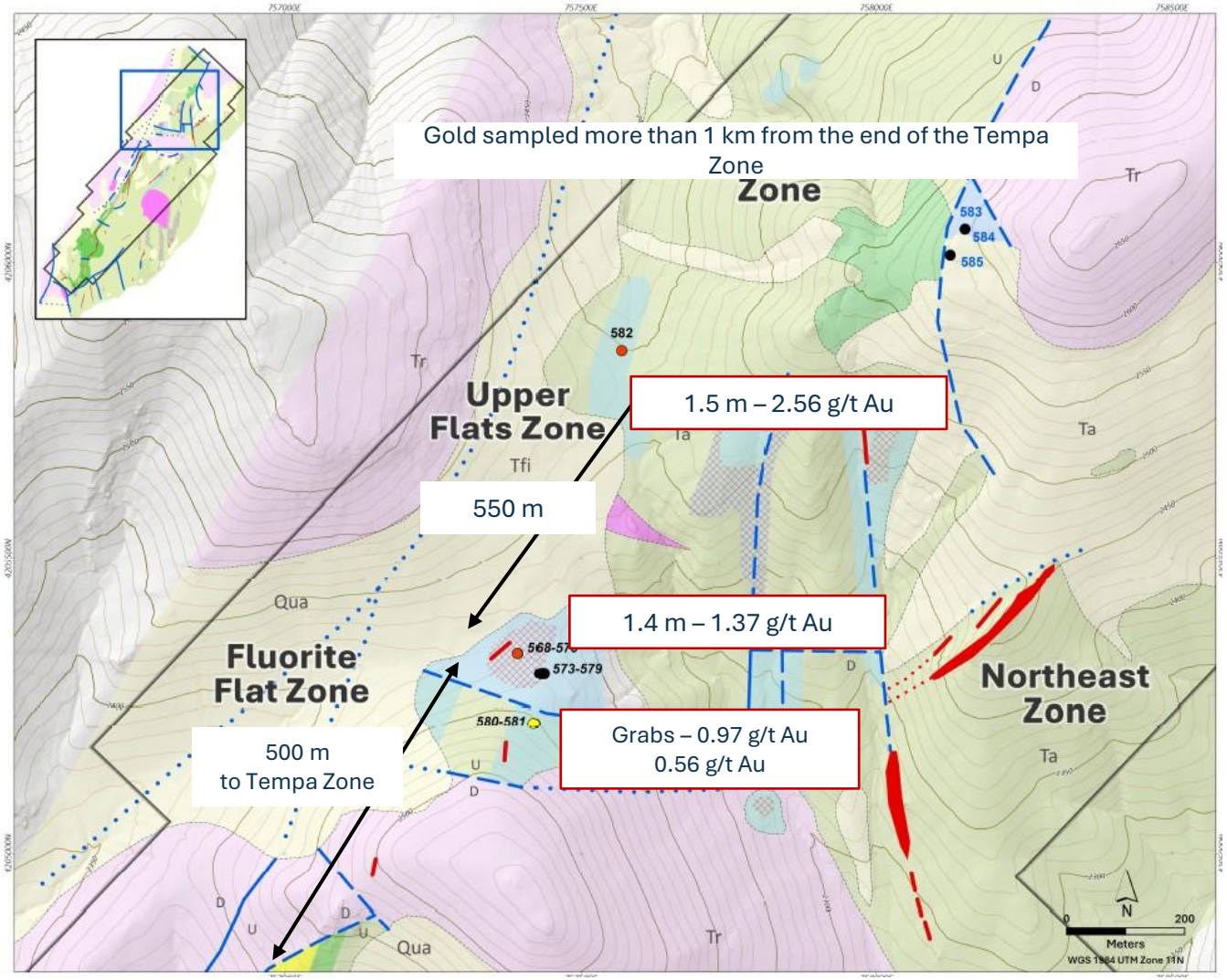

Jericho Property – Geological Model

The Jericho Property is host to a low-sulphidation epithermal gold-silver deposit

Preserved upper levels

Silica after calcite bladed box works are textures indicative of the top of a boiling zone. Low-temperature wallrock alteration and an absence of base metals indicate that surface exposures are high in the system.

High-grade + bulk tonnage

Quartz-adularia ± calcite veins with vein-adjacent sheeted and stockwork zones give both high-grade and bulk-tonnage potential.

Underexplored

No modern drilling on the project

Significant upside potential

Multi-kilometre strike extent with multiple targets

Mineralization at surface is interpreted to represent the upper levels of an epithermal system.

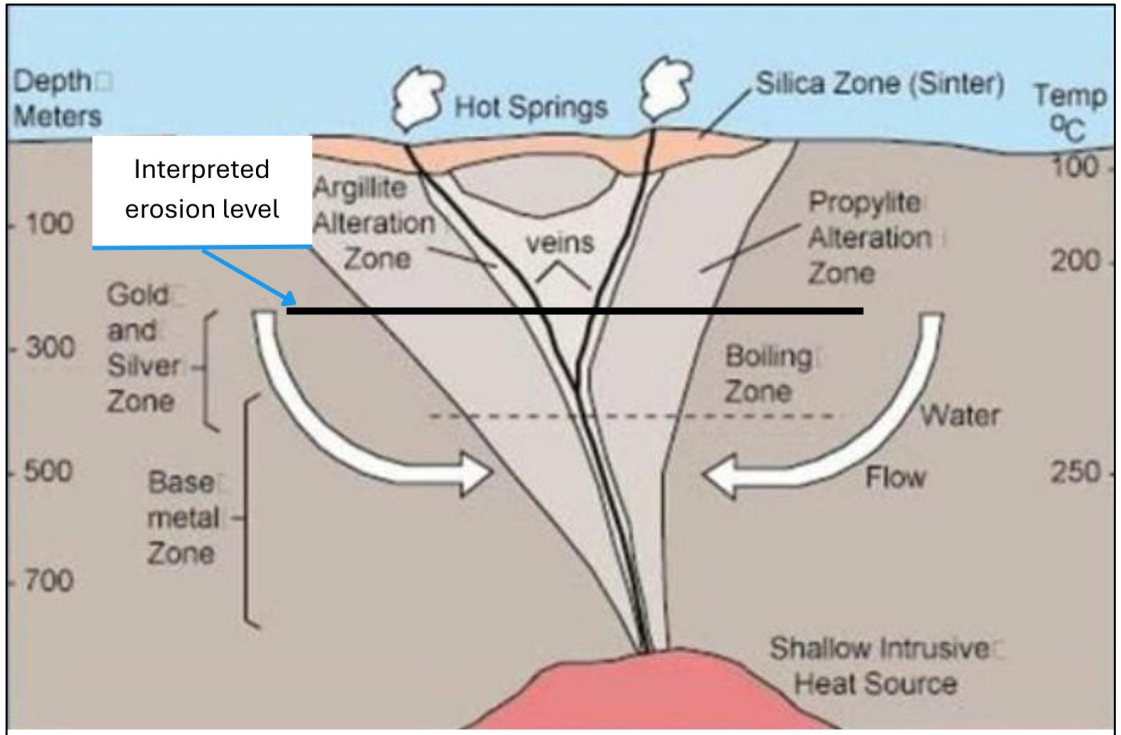

A model showing the formation of a typical low-sulphidation epithermal system with the interpreted level of erosion at the Jericho Property.

After Buchanan

Silver Vista Property – British Columbia

Highlights

- Located approximately 55 km northeast of Smithers
- Excellent infrastructure and year-round road access.
- 6,444-hectares (15,925-acres).
- Located in the Omineca Mining Division within the Traditional Territory of the Lake Babine Nation.

Drill program recently completed – ASSAYS PENDING

- Expand upon previous drilling that has shown the potential for for bulk-tonnage stratabound copper-silver mineralization.
- Multiple stacked, strata-bound silver-copper horizons.

Multi-Year Exploration Permit is in place:

Mines Act Permit and Multi-Year Area-Based (MYAB) Exploration Approval, supporting exploration activities through March 31, 2031.

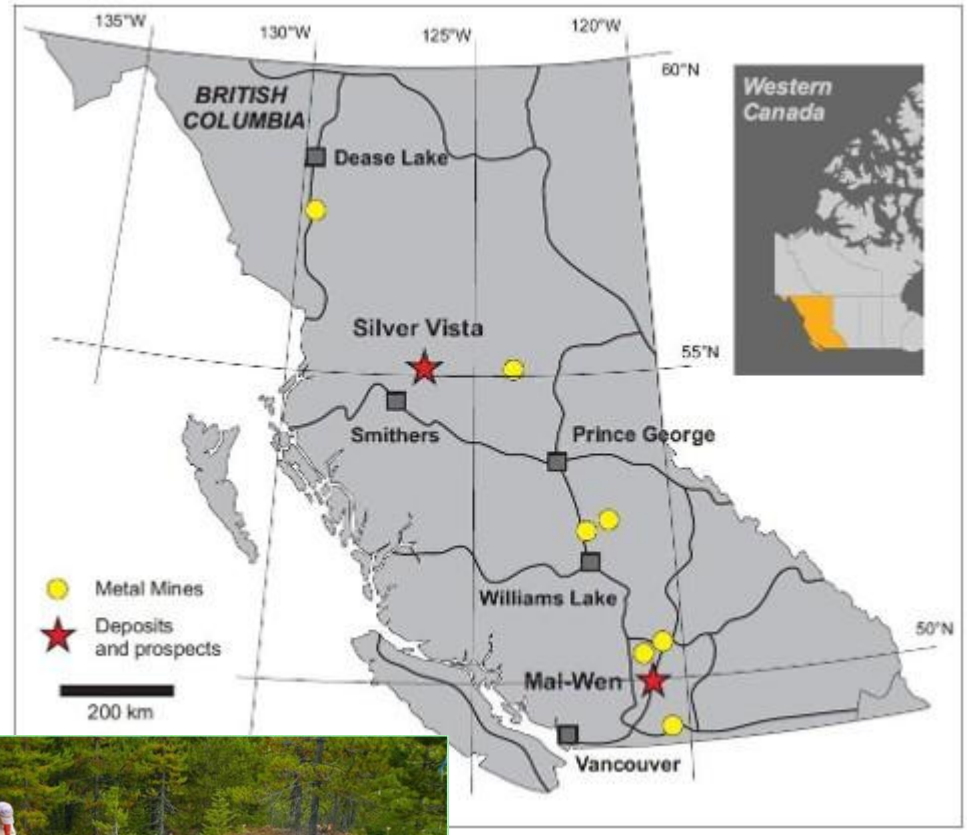



The main showing at the Silver Vista property

Silver Vista Property - Geology and Historic Results

Regional Setting – a well mineralized district

- The property is approximately 40 km north of Blue Lagoon's Dome Mine, approximately 23 km WSW of American Eagle Gold's Nak Project and approximately 30 km west of Amarc Resources' Duke Cu-Au porphyry deposit.

Geological Setting

- Mineralization hosted in Jurassic-aged Hazelton Group sediments as stratiform horizons, often stacked, suggesting potential for a large-scale system.
- Deposit style is consistent with a sediment-hosted stratabound copper-silver (Cu-Ag) system
- These systems often contain significant by-product silver, cobalt, and zinc, offering multi-metal upside.

2021 Drill Program Highlights (Historic Results)

- A 1,507 m / 9-hole program delivered the best results to date:
  SV21-07 = 46 m (from 106m) averaging 48 g/t Ag and 0.62% Cu
  Including 17 m at 94 g/t Ag and 1.34% Cu
- Peak grades: 431 g/t Ag (121–122 m) and 2.57% Cu (112–113 m)



SV21-07 from 112.63 m to 125.35m

The drill results referenced above are from historic drilling. The Company has not independently verified the results.

Silver Vista Property – 2026 Drill Program

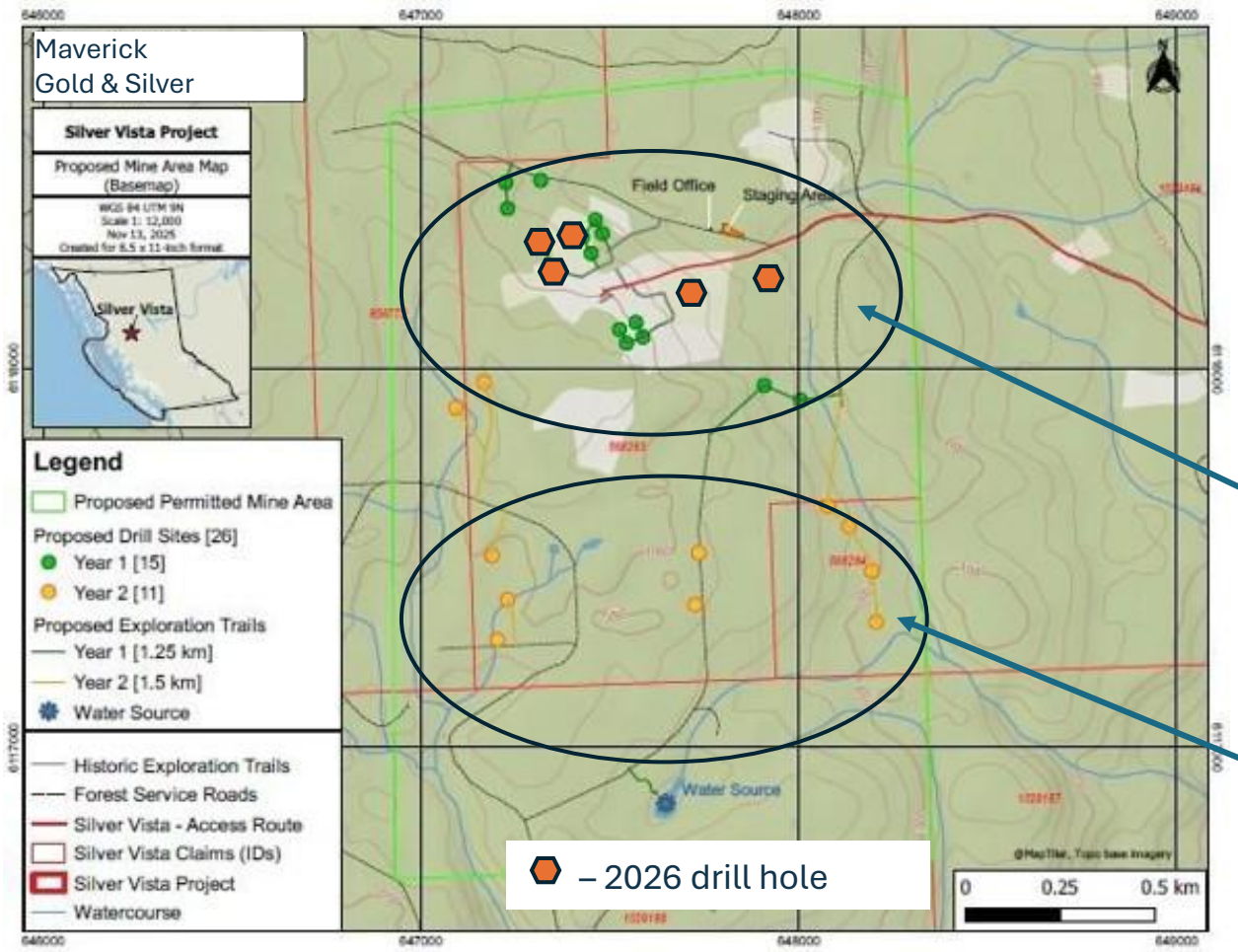

2026 Drill Program Completed

Mines Act Permit + MYAB Exploration Approval (BC Ministry of Mining and Critical Minerals) — valid to March 31, 2031.

Results pending

Phase 1 program completed in October 2026

MR Target

Follow-up to the successful 2021 drill program
Holes planned to depths of up to 250m

MR Target Expansion

Expansion contingent upon successful Phase 1 drilling
Widely spaced to cover as many prospective zones as possible

Ongoing Work Program

Silver Vista

Phase 1 - complete

- Permitting
- Data Compilation

Phase 2 (fall of 2026)

- Drilling

Completed

Gator

Phase 1 - complete

- Detailed Mapping
- Geophysics
- Data Compilation

Phase 2 (Q4 2026)

- Permitting
- Surface Sampling
- Data Compilation

Phase 3 (Q1 2027)

- Drilling

Jericho

Phase 1 - complete

- Surface Sampling
- Prospecting
- Data Compilation

Phase 2 (Q4 2026)

- Surface Sampling
- Data Compilation
- Permitting

Phase 3 (pending phase 2)

- Drilling

Directors & Management



Glen R. Watson
PRESIDENT, CEO & DIRECTOR
- Capital-markets and corporate-development executive
- CEO and director of TSX-V and CSE companies
- Track record in equity raises, partnerships and resource-sector execution



Christopher Gulka, CPA, CA, CFA
CFO & DIRECTOR
- 30+ years in public-company finance and capital markets
- Valuations, reporting and compliance
- Leads financial strategy, budgeting and transaction execution



Michelle Suzuki
VP MARKETING AND COMMUNICATIONS
- 25+ years in capital markets, investor relations and corporate communications
- Officer and director of publicly traded companies
- Founder of Wailea Capital Advisory



Ian Foreman, B.Sc.H., P.Geo.
VP EXPLORATION
- 30+ years of mineral exploration experience in Canada, U.S., Peru, Namibia and Mexico
- Proven track record advancing exploration projects from grassroots discovery through target generation and large-scale drilling programs
- Registered Professional Geoscientist



Michael Leahy, BBA
DIRECTOR (APPOINTED AUG 2026)
- Junior-mining executive and corporate director — Emergent Metals, Rex Resources, Bessor Minerals; advisor to Oroco Resource Corp.
- 6+ years as COO of Auracle Geospatial Science — remote-sensing and geospatial exploration technology



Peter Baxter, BSc, Geology
SENIOR TECHNICAL ADVISOR
- 40+ years of global experience in exploration, project evaluation, and mining finance.
- Former Senior Geologist and Director at Scotiabank's Metals & Mining Investment Banking group.

Corporate Information

SHARE STRUCTURE

Issued and outstanding	56,745,675
Stock options	2,525,000
Warrants	20,829,694
Fully diluted	**80,100,369**

Transfer Agent:

Odyssey Trust Company
1310 – 1140 W Pender St.,
Vancouver, B.C.
V6E 4G1

Legal:

DLA Piper LLP
1133 Melville St.,
Vancouver, B.C.
V6E 4E5

Ready to dig deeper?

We value our investors… talk to management directly:

Glen Watson
President & CEO

+1 604.803.5229

glen@maverickgoldsilver.com

Ian Foreman
VP, Exploration

+1 778-322-3537

ian@maverickgoldsilver.com

MAVERICK
GOLD & SILVER

www.maverickgoldsilver.com

Suite 250 – 750 West Pender St., Vancouver, B.C. V6C 2T7